SHOWING THE PROPOSED
DENTIAL BUILDING AT NEW
R NO.33 ,BLOCK NO:63, T.S.NO: 34,
KAVARAI STREET,
WEST MAMBALAM, CHENNAI - 33

ZONE : VIII DIV: 123

REFERENCE:
EXG DEMOLITION PLAN APP BY
CORPORATION OF CHENNAI.
D.A.NO:D8/42/2005
DATED: /02/2005
SCALE: 1"=8'0"(1:100)

SCHEDULE OF JOINERY

MD	DOOR	3'3"x7'0"	1.0X2.13
F/W	FRENCH WIN	5'0"x7'0"	1.52X2.13
D1	DOOR	3'0"x7'0"	0.9X2.13
D2	DOOR	2'6"x7'0"	0.76X2.13
W	WINDOW	5'0"x4'6"	1.52X1.37
W1	WINDOW	4'0"x4'6"	1.22X1.37
W2	WINDOW	3'6"x4'6"	1.09X1.37
V	VENTILATOR	3'0"x2'0"	0.91X0.61
J	JALLY	5'0"x4'6"	1.52X1.37

AREA STATEMENT

	SQFT	SQMT
PLOT AREA	2706.00	251.67
GROUND FLOOR	808.25	75.08
STILT PARKING	610.00	56.69
FIRST FLOOR	1695.37	157.49
SECOND FLOOR (PART)	719.12	66.80
HEAD ROOM	100.75	9.35
TOTAL	3832.74	356.06
PLOT COVERAGE	62.67	< 65%
F.S.I.	1.41	< 1.50

COLOUR INDEX

PROPOSAL
ROAD
BOUNDARY

OWNER'S SIGNATURE

73X59

A. Arunachalam, D.C.E
THIRUMALA PLANNERS
CONSULTING CIVIL ENGINEER
LICENSED SURVEYOR L.S. NO. 6
NO. 223/A, PALANI ANDAVAR KOIL ST.
VADAPALANI, CHENNAI - 600 026

LICENSED SURVEYOR

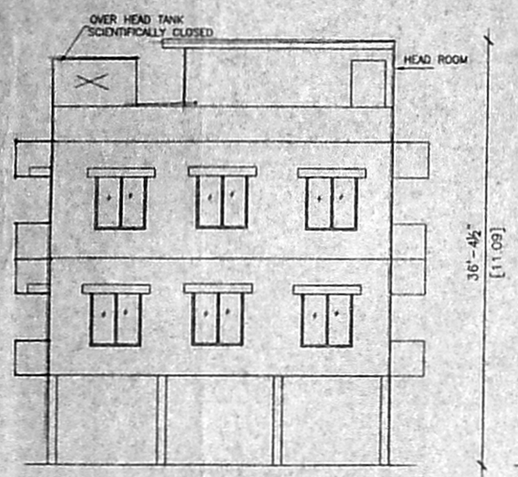

ELEVATION

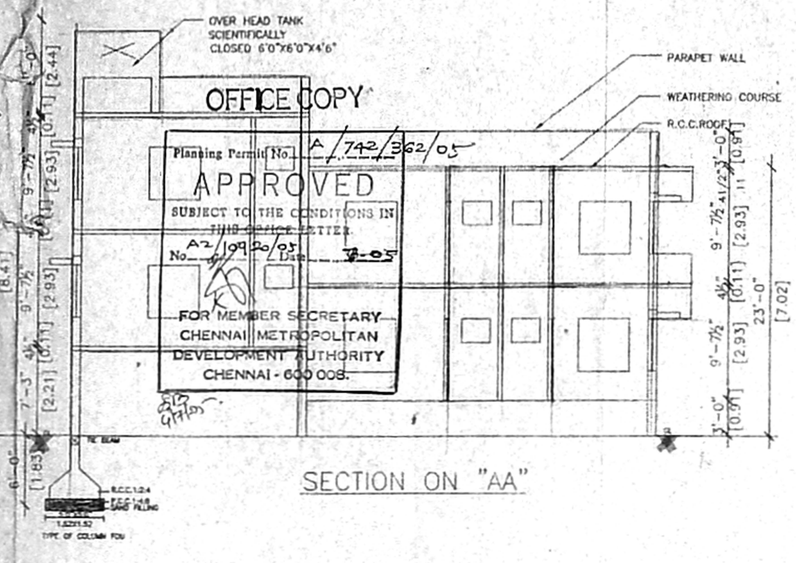

SECTION ON "AA"

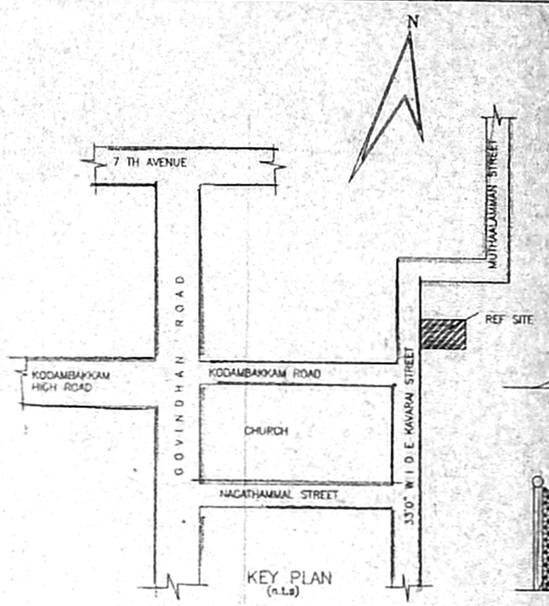

KEY PLAN
(n.t.s)



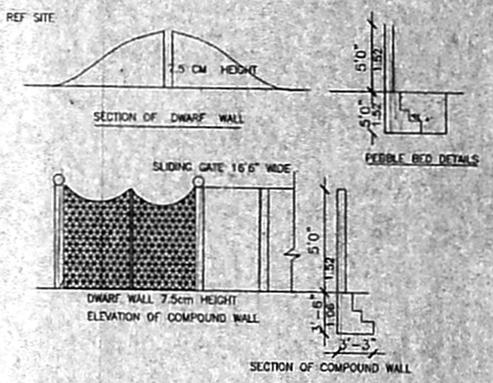

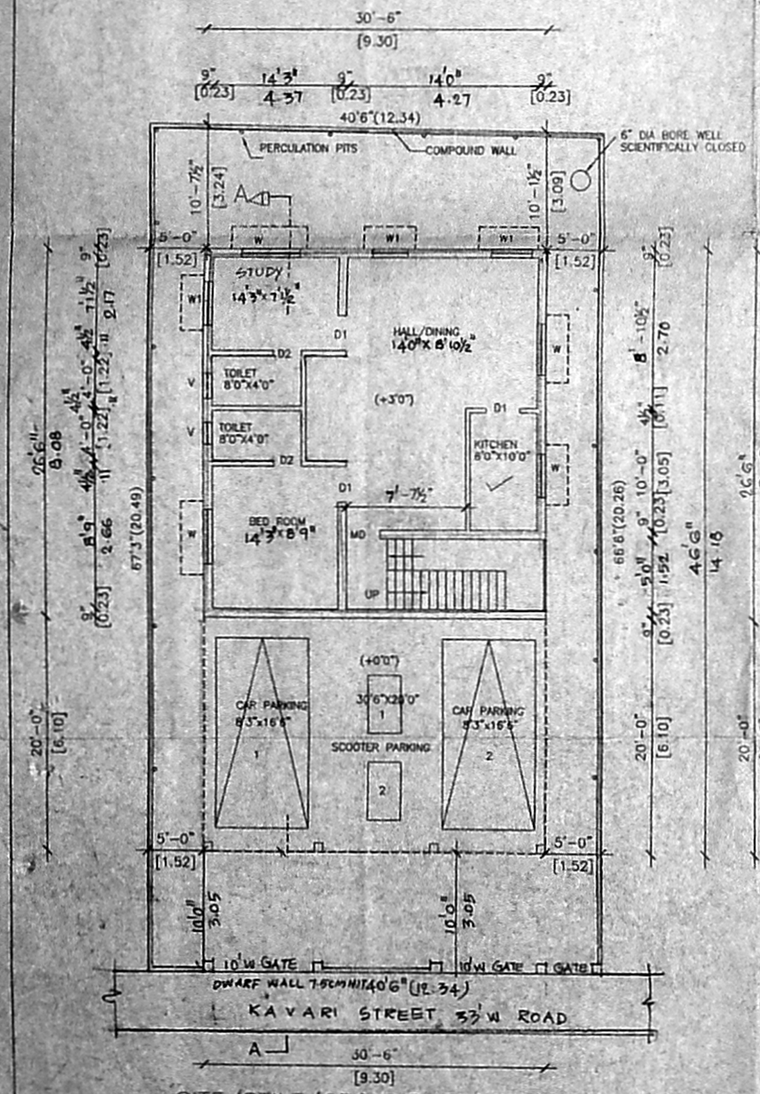

SITE/STILT/GROUND FLOOR PLAN

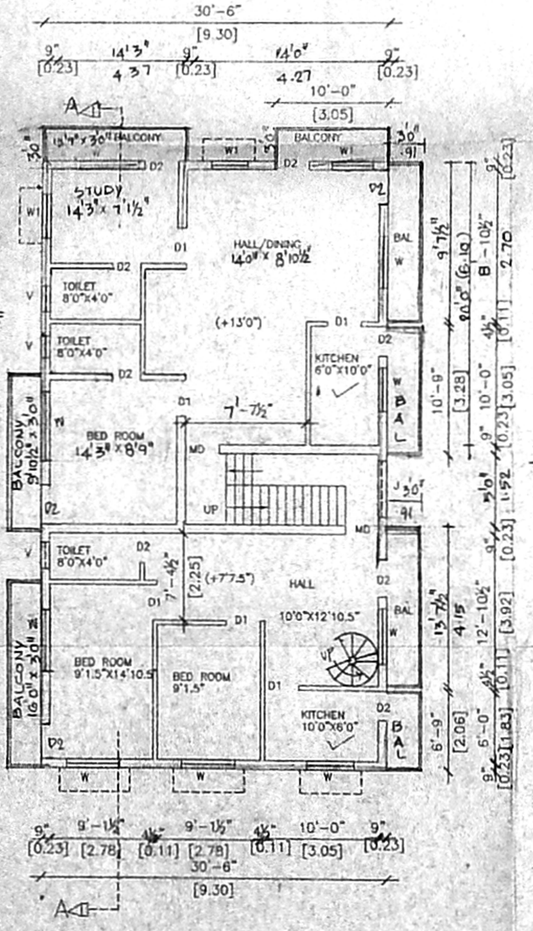

FIRST FLOOR PLAN

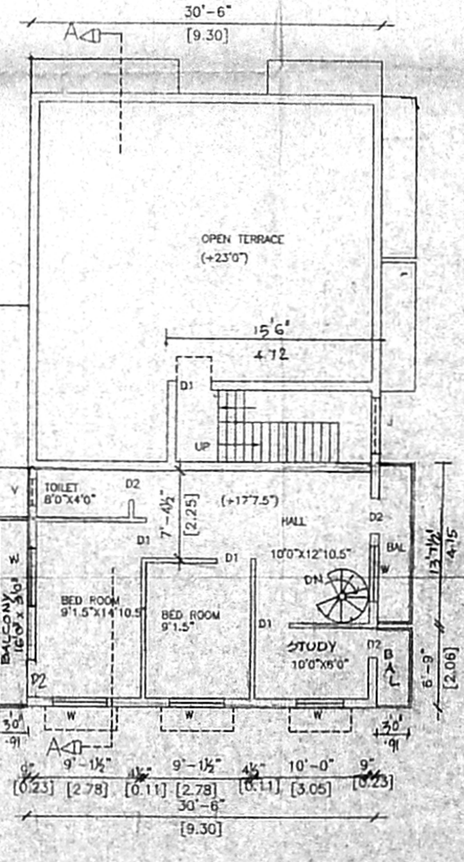

SECOND FLOOR PLAN(PART)

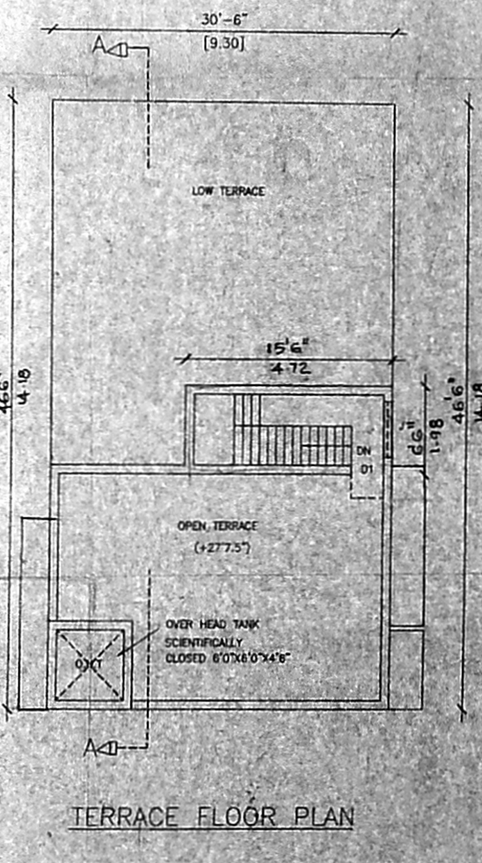

TERRACE FLOOR PLAN